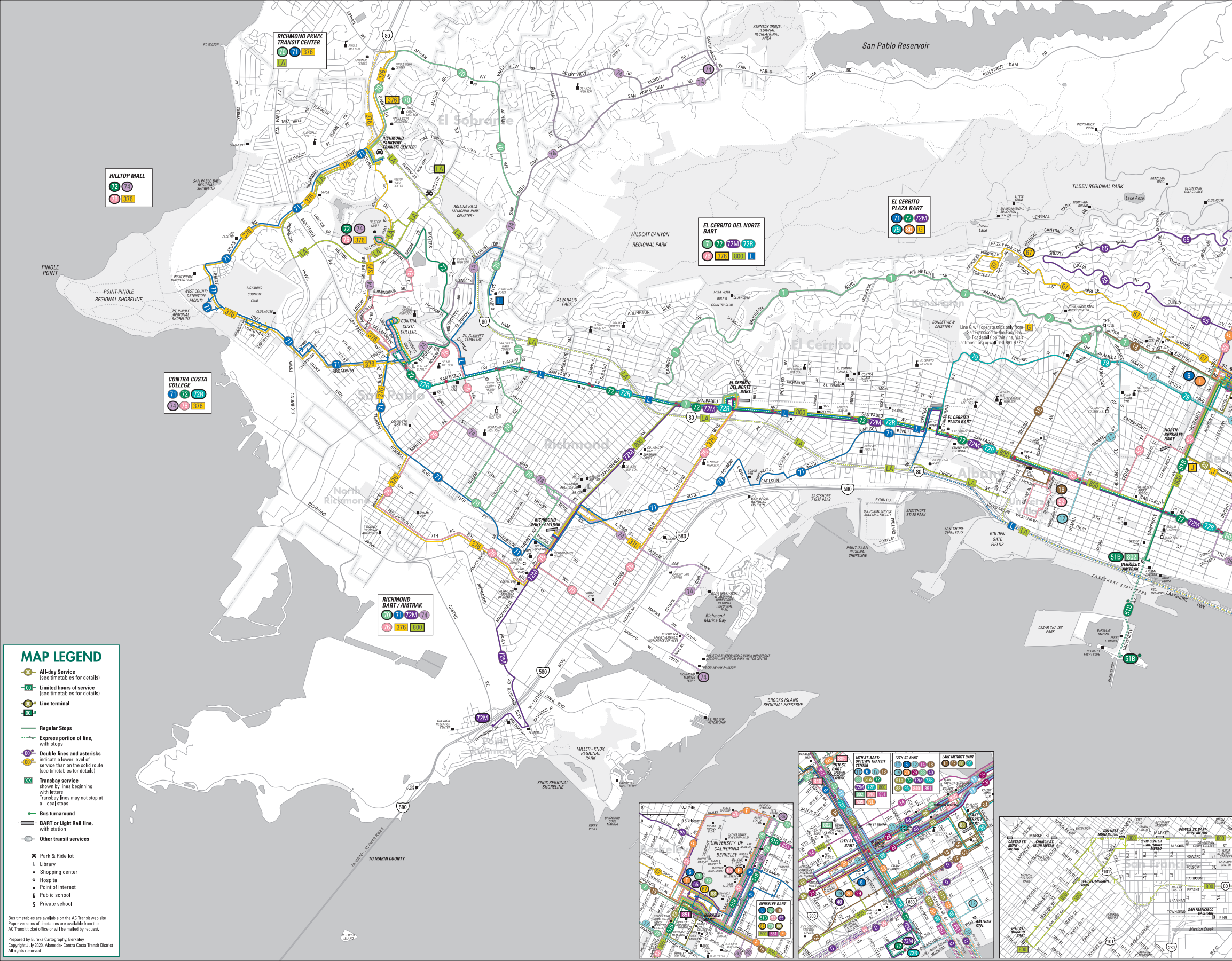
San Pablo Reservoir
El Sobrante
RICHMOND PKWY. TRANSIT CENTER
70 71 376 LA
HILLTOP MALL
72 74 76 376
CONTRA COSTA COLLEGE
71 72 72R 74 76 376
EL CERRITO DEL NORTE BART
7 72 72M 72R 76 376 800 L
EL CERRITO PLAZA BART
71 72 72M 79 80 G
RICHMOND BART / AMTRAK
70 71 72M 74 76 376 800
PINOLE POINT
POINT PINOLE REGIONAL SHORELINE
WILDCAT CANYON REGIONAL PARK
TILDEN REGIONAL PARK
Line G will operate trips only from San Francisco to the East Bay. For details on this line, visit actransit.org or call 510-891-4777
Kensington
El Cerrito
San Pablo
Richmond
North Richmond
Albany
University Village
Point Richmond
BERKELEY AMTRAK
NORTH BERKELEY BART
BROOKS ISLAND REGIONAL PRESERVE
MILLER - KNOX REGIONAL PARK
TO MARIN COUNTY
Berkeley
UNIVERSITY OF CALIFORNIA BERKELEY
BERKELEY BART
19TH ST. BART/ UPTOWN TRANSIT CENTER
12TH ST. BART
LAKE MERRITT BART
San Francisco
CIVIC CENTER BART/MUNI METRO
POWELL ST. BART/ MUNI METRO
16TH ST. MISSION BART
24TH ST./ MISSION BART
SAN FRANCISCO CALTRAIN

MAP LEGEND

- **All-day Service** (see timetables for details)
- **Limited hours of service** (see timetables for details)
- **Line terminal**
- **Regular Stops**
- **Express portion of line,** with stops
- **Double lines and asterisks** indicate a lower level of service than on the solid route (see timetables for details)
- XX **Transbay service** shown by lines beginning with letters. Transbay lines may not stop at all local stops
- **Bus turnaround**
- **BART or Light Rail line,** with station
- **Other transit services**

- Park & Ride lot
- Library
- Shopping center
- Hospital
- Point of interest
- Public school
- Private school

Bus timetables are available on the AC Transit web site. Paper versions of timetables are available from the AC Transit ticket office or will be mailed by request.

Prepared by Eureka Cartography, Berkeley

Copyright July 2020, Alameda - Contra Costa Transit District
All rights reserved.

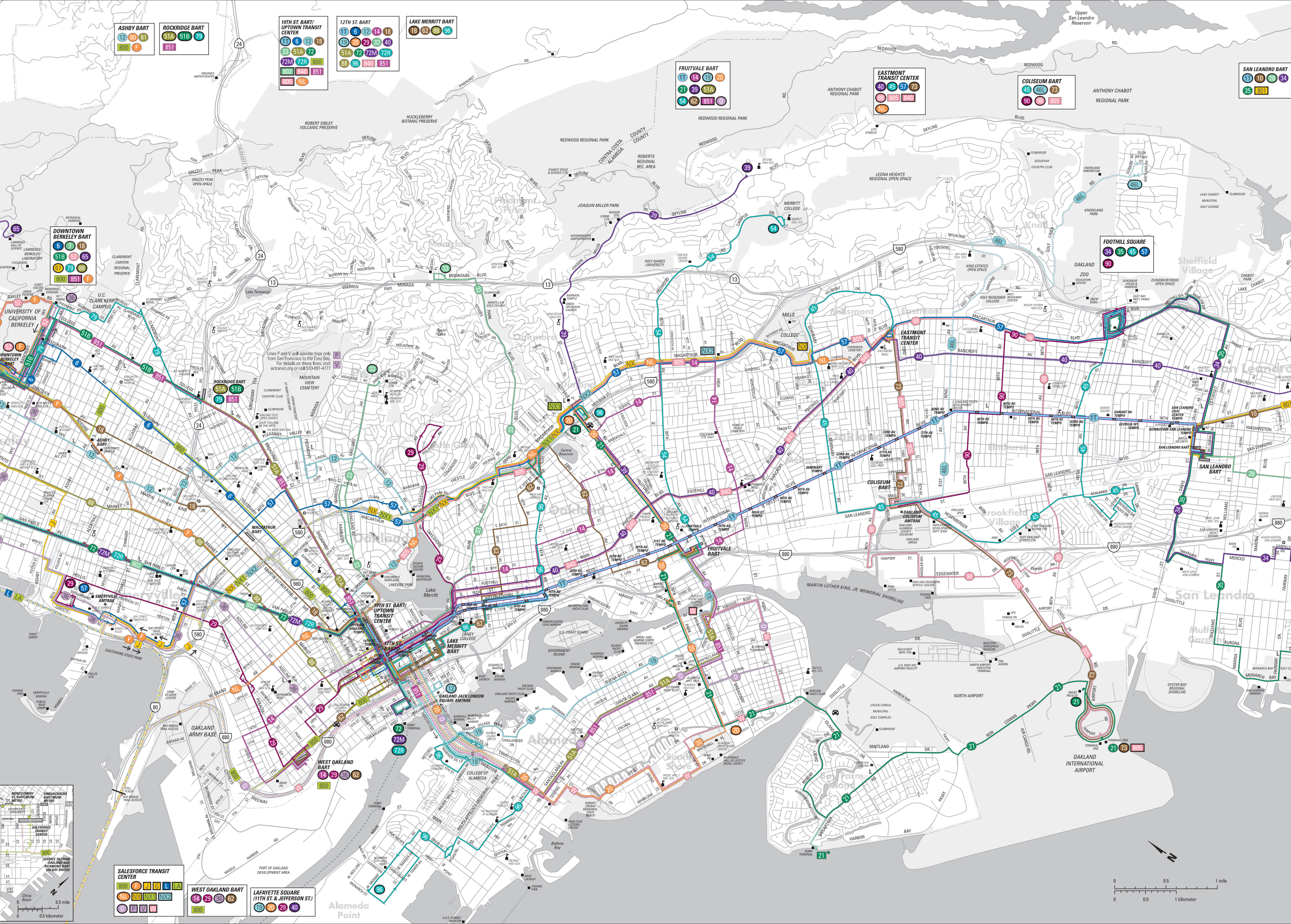
ASHBY BART
12 80 81
800 F
ROCKRIDGE BART
51A 51B 79
851
19TH ST. BART/ UPTOWN TRANSIT CENTER
1T 6 12 18
33 51A 72
72M 72R 800
802 840 851
805 NL
12TH ST. BART
1T 6 12 14 18
19 20 29 33 40
51A 72 72M 72R
88 96 840 851
LAKE MERRITT BART
18 62 88 96
FRUITVALE BART
1T 14 19 20
21 39 51A
54 62 851 O
EASTMONT TRANSIT CENTER
40 45 57 73
98 805 840
NL
COLISEUM BART
45 46L 73
90 98 805
SAN LEANDRO BART
1T 10 28 34
35 801
FOOTHILL SQUARE
34 35 45 57
90
DOWNTOWN BERKELEY BART
6 7 18
51B 52 65
67 79 88
800 851 F
SALESFORCE TRANSIT CENTER
800 F J G L LA
NL NX NX1 NX2
O P V W
WEST OAKLAND BART
14 29 36 62
800
LAFAYETTE SQUARE (11TH ST. & JEFFERSON ST.)
19 20 29 40
Lines P and V will operate trips only from San Francisco to the Easy Bay. For details on these lines, visit actransit.org or call 510-891-4777
P
V
UNIVERSITY OF CALIFORNIA BERKELEY
U.C. CLARK KERR CAMPUS
MACARTHUR BART
OAKLAND JACK LONDON SQUARE AMTRAK
EMERYVILLE AMTRAK
OAKLAND COLISEUM AMTRAK
OAKLAND INTERNATIONAL AIRPORT
NORTH AIRPORT
SAN LEANDRO
Upper San Leandro Reservoir
ANTHONY CHABOT REGIONAL PARK
REDWOOD REGIONAL PARK
JOAQUIN MILLER PARK
ROBERT SIBLEY VOLCANIC PRESERVE
HUCKLEBERRY BOTANIC PRESERVE
LEONA HEIGHTS REGIONAL OPEN SPACE
ROBERTS REGIONAL REC. AREA
MOUNTAIN VIEW CEMETERY
MERRITT COLLEGE
HOLY NAMES UNIVERSITY
MILLS COLLEGE
LANEY COLLEGE
COLLEGE OF ALAMEDA
OAKLAND ZOO
OAKLAND ARMY BASE
Lake Merritt
Lake Temescal
Central Reservoir
Piedmont
Montclair
Piedmont Pines
Oakmore
Dimond
Millsmont
Eastmont
Oak Knoll
Sheffield Village
Elmhurst
Brookfield Village
Oakland
Emeryville
Berkeley
Alameda
South Shore
Bay Farm Island
Alameda Point
Mulford Gardens
MARTIN LUTHER KING, JR. MEMORIAL SHORELINE
OYSTER BAY REGIONAL SHORELINE
EASTSHORE STATE PARK
Ballena Bay
MONTGOMERY ST. BART/MUNI METRO
EMBARCADERO BART/MUNI METRO
SALESFORCE TRANSIT CENTER
SERVICE TO/FROM OAKLAND AND RICHMOND BART VIA BAY BRIDGE
China Basin
0 0.5 mile
0 0.5 kilometer
0 0.5 1 mile
0 0.5 1 kilometer
N

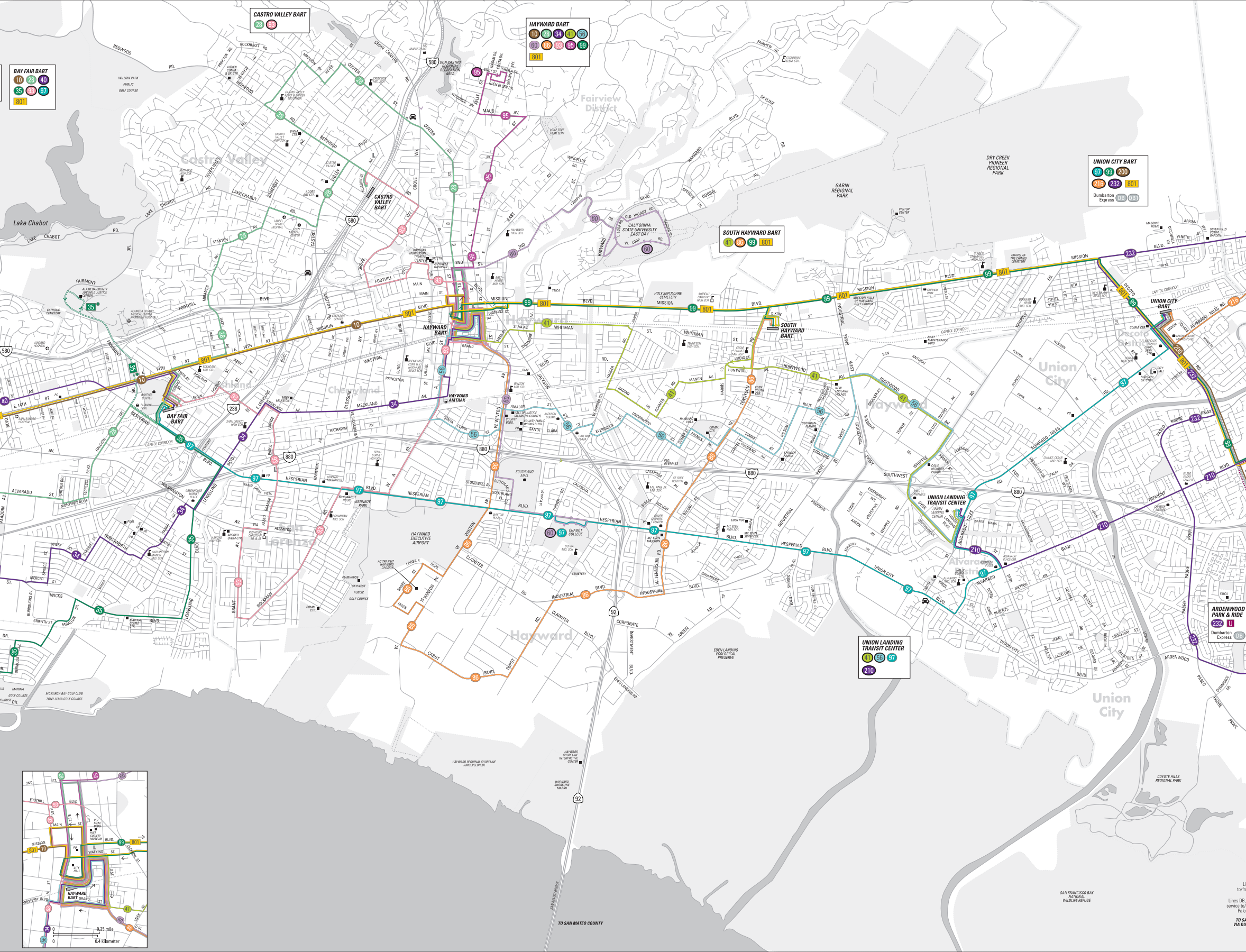
CASTRO VALLEY BART
28 93
HAYWARD BART
10 28 34 41 56
60 86 93 95 99
801
BAY FAIR BART
10 28 40
35 93 97
801
UNION CITY BART
97 99 200
216 232 801
Dumbarton Express DB DB1
SOUTH HAYWARD BART
41 86 99 801
UNION LANDING TRANSIT CENTER
41 56 97
210
ARDENWOOD PARK & RIDE
232 U
Dumbarton Express DB
Castro Valley
Fairview District
Hayward
Cherryland
Ashland
San Lorenzo
Union City
Decoto District
Alvarado District
Lake Chabot
CALIFORNIA STATE UNIVERSITY EAST BAY
CHABOT COLLEGE
HAYWARD EXECUTIVE AIRPORT
HAYWARD AMTRAK
SOUTHLAND MALL
DRY CREEK PIONEER REGIONAL PARK
GARIN REGIONAL PARK
EDEN LANDING ECOLOGICAL PRESERVE
HAYWARD REGIONAL SHORELINE (UNDEVELOPED)
HAYWARD SHORELINE MARSH
COYOTE HILLS REGIONAL PARK
SAN FRANCISCO BAY NATIONAL WILDLIFE REFUGE
SAN MATEO BRIDGE
TO SAN MATEO COUNTY
MISSION BLVD.
HESPERIAN BLVD.
JACKSON ST.
TENNYSON RD.
INDUSTRIAL PKWY.
ALVARADO-NILES RD.
DECOTO RD.
FOOTHILL BLVD.
A ST.
WINTON AV.
580
880
92
238
0.25 mile
0.4 kilometer

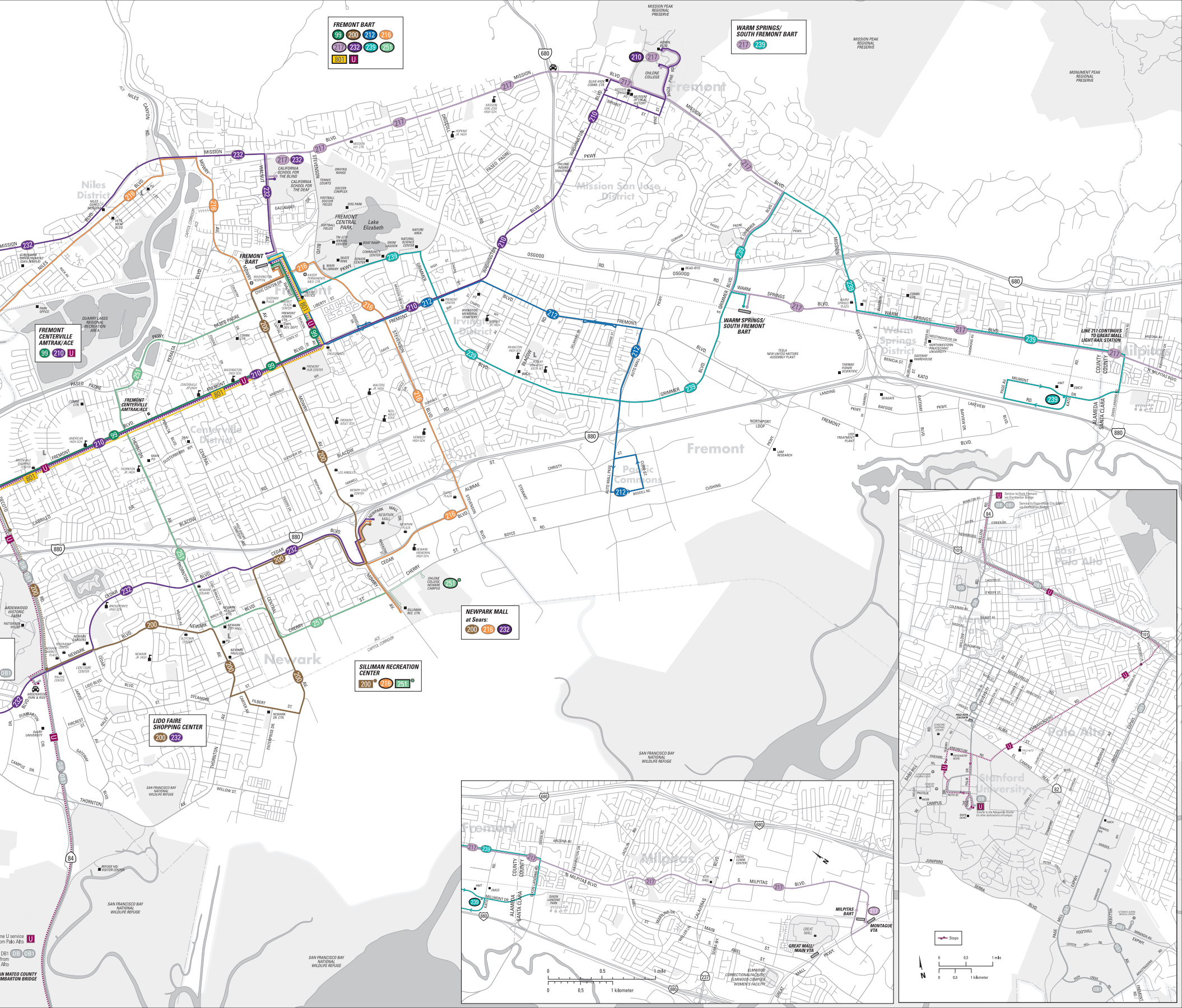
FREMONT BART
99 200 212 216
217 232 239 251
801 U
WARM SPRINGS/ SOUTH FREMONT BART
217 239
FREMONT CENTERVILLE AMTRAK/ACE
99 210 U
NEWPARK MALL at Sears:
200 216 232
SILLIMAN RECREATION CENTER
200 216 251
LIDO FAIRE SHOPPING CENTER
200 232
LINE 217 CONTINUES TO GREAT MALL LIGHT RAIL STATION.
Niles District
Mission San Jose District
Irvington District
Centerville District
Warm Springs District
Pacific Commons
Fremont
Newark
Milpitas
East Palo Alto
Menlo Park
Palo Alto
Stanford University
Lake Elizabeth
FREMONT CENTRAL PARK
QUARRY LAKES REGIONAL RECREATION AREA
MISSION PEAK REGIONAL PRESERVE
MONUMENT PEAK REGIONAL PRESERVE
SAN FRANCISCO BAY NATIONAL WILDLIFE REFUGE
CALIFORNIA SCHOOL FOR THE BLIND
CALIFORNIA SCHOOL FOR THE DEAF
OHLONE COLLEGE
OHLONE COLLEGE NEWARK CAMPUS
TESLA NEW UNITED MOTORS ASSEMBLY PLANT
MILPITAS BART
MONTAGUE VTA
GREAT MALL/ MAIN VTA
Line U service from Palo Alto
SAN MATEO COUNTY DUMBARTON BRIDGE
Service to/from Fremont via Dumbarton Bridge
Service to/from Union City BART via Dumbarton Bridge
Transfer to the Marguerite Shuttle for other destinations on campus
Stops
0 0.5 1 mile
0 0.5 1 kilometer
N
MISSION BLVD.
FREMONT BLVD.
PASEO PADRE PKWY.
WASHINGTON BLVD.
WARM SPRINGS BLVD.
AUTO MALL PKWY.
STEVENSON BLVD.
CEDAR BLVD.
NEWARK BLVD.
THORNTON AV.
MOWRY AV.
GRIMMER BLVD.
OSGOOD RD.
KATO RD.
N. MILPITAS BLVD.
S. MILPITAS BLVD.
EMBARCADERO RD.
EL CAMINO REAL
UNIVERSITY AV.
MIDDLEFIELD RD.
680
880
84
101
82
237